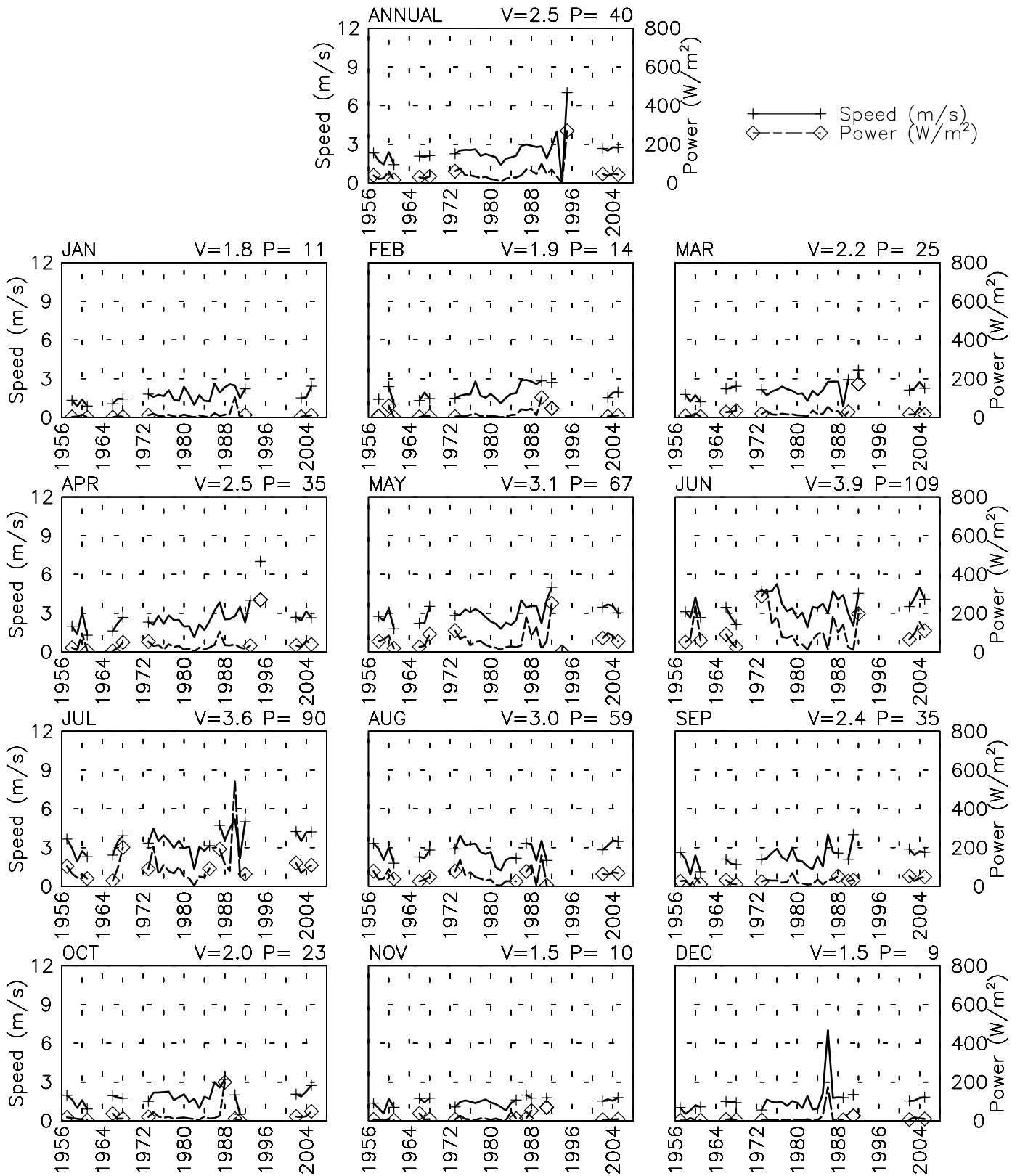


SPEED AND POWER BY YEAR

KABUL AIRPORT AF - 409480

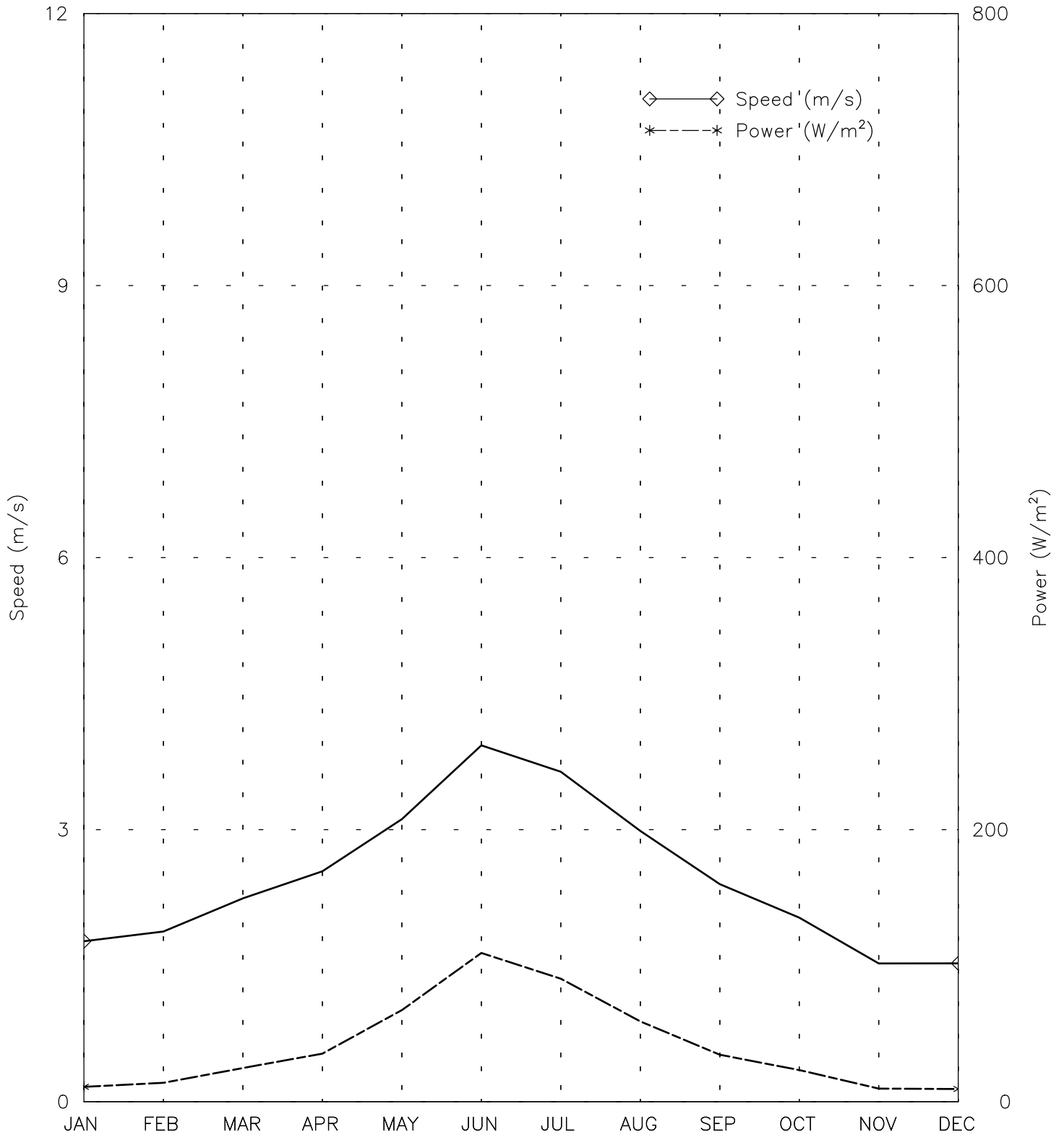
34° 33' N 69° 13' E - Elev 1791m *LST=GMT +5 hours NT= +5
 07/57-12/61 01/66-12/68 01/73-04/95 03/02-12/05



SPEED AND POWER BY MONTH

KABUL AIRPORT AF - 409480

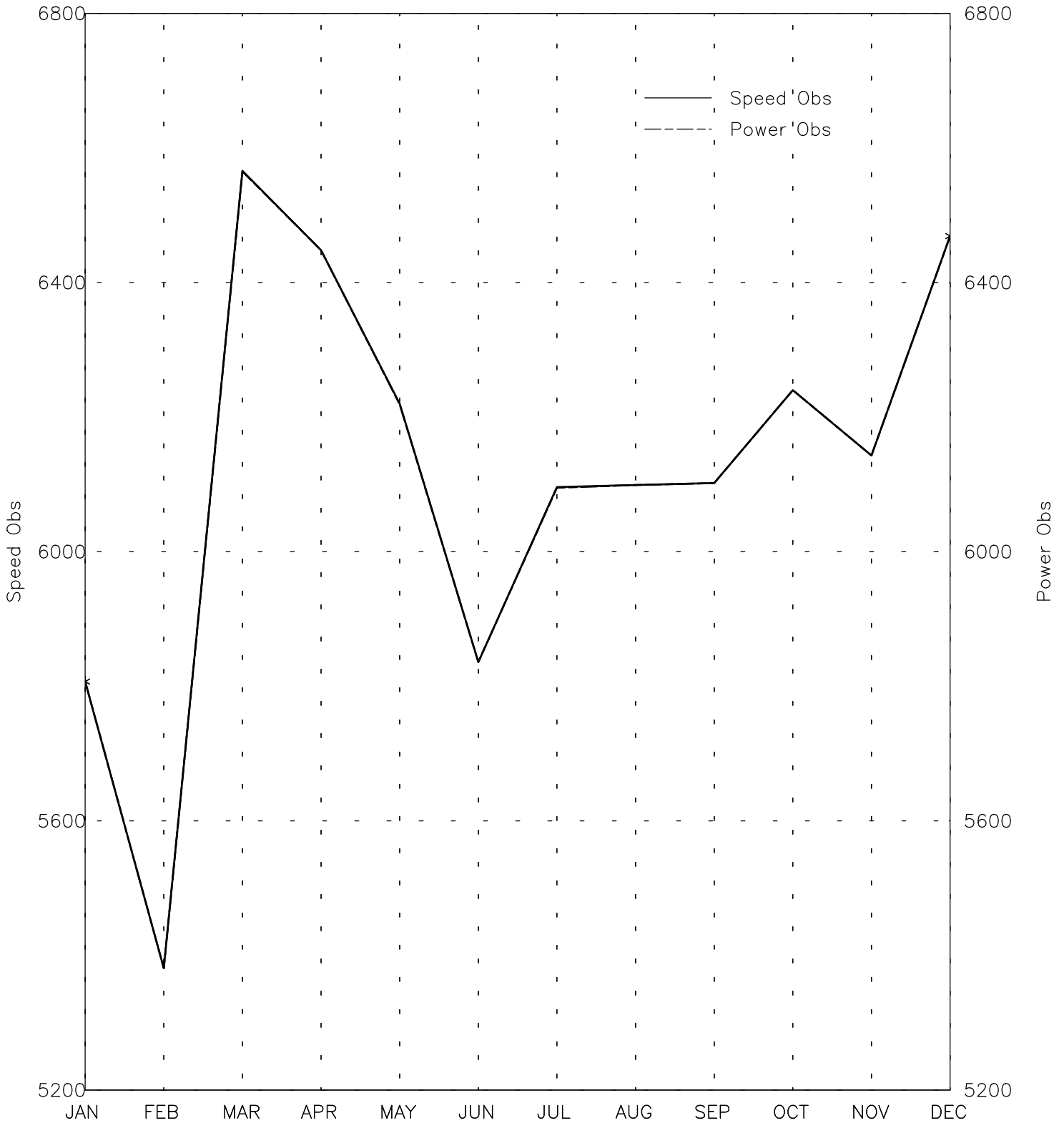
34° 33' N 69° 13' E - Elev 1791m *LST=GMT +5 hours NT= +5
07/57-12/61 01/66-12/68 01/73-04/95 03/02-12/05



OBSERVATIONS BY MONTH

KABUL AIRPORT AF - 409480

34° 33' N 69° 13' E - Elev 1791m *LST=GMT +5 hours NT= +5
07/57-12/61 01/66-12/68 01/73-04/95 03/02-12/05

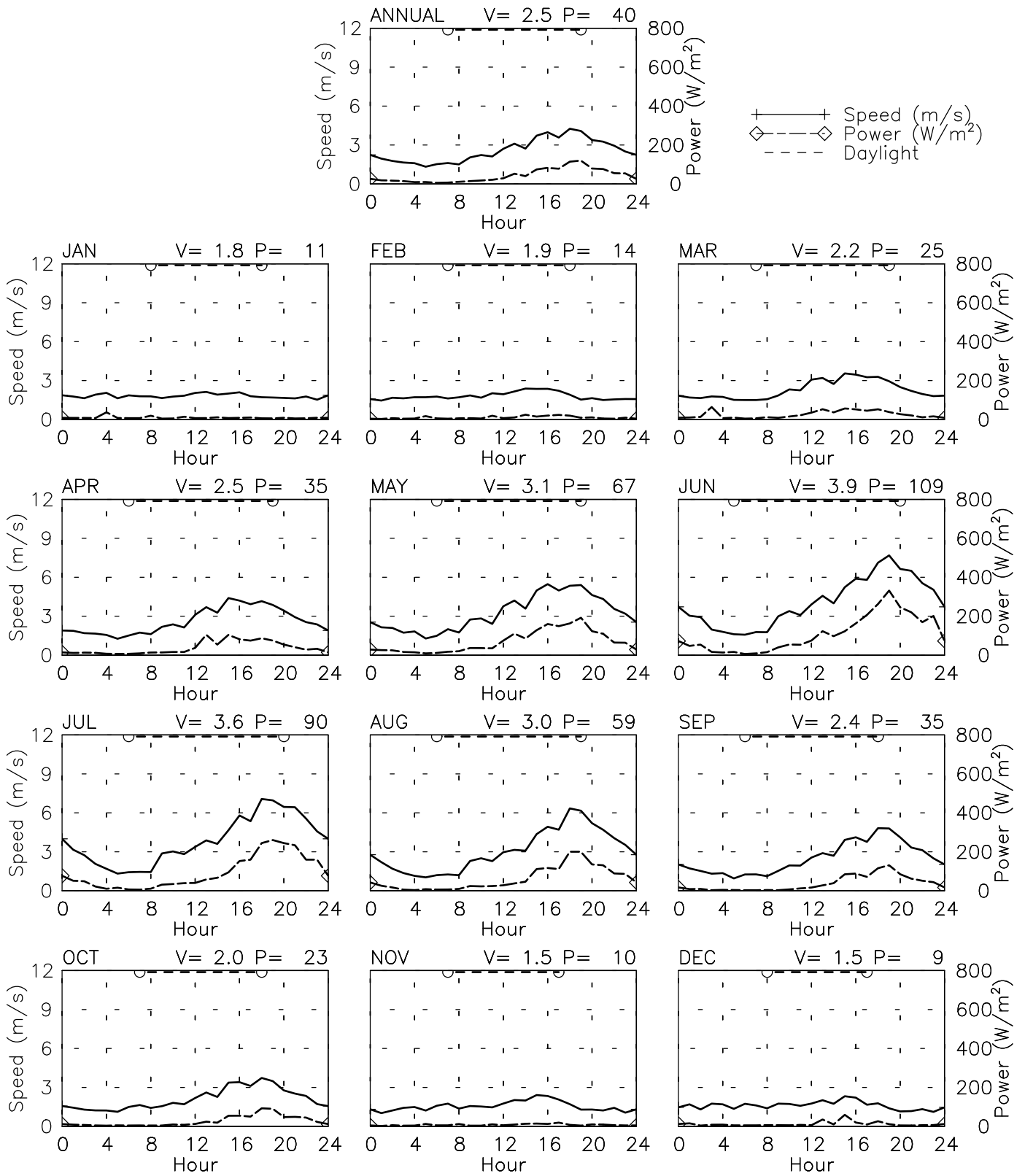


SPEED AND POWER BY HOUR

KABUL AIRPORT AF - 409480

34° 33' N 69° 13' E - Elev 1791m *LST=GMT +5 hours NT= +5

07/57-12/61 01/66-12/68 01/73-04/95 03/02-12/05

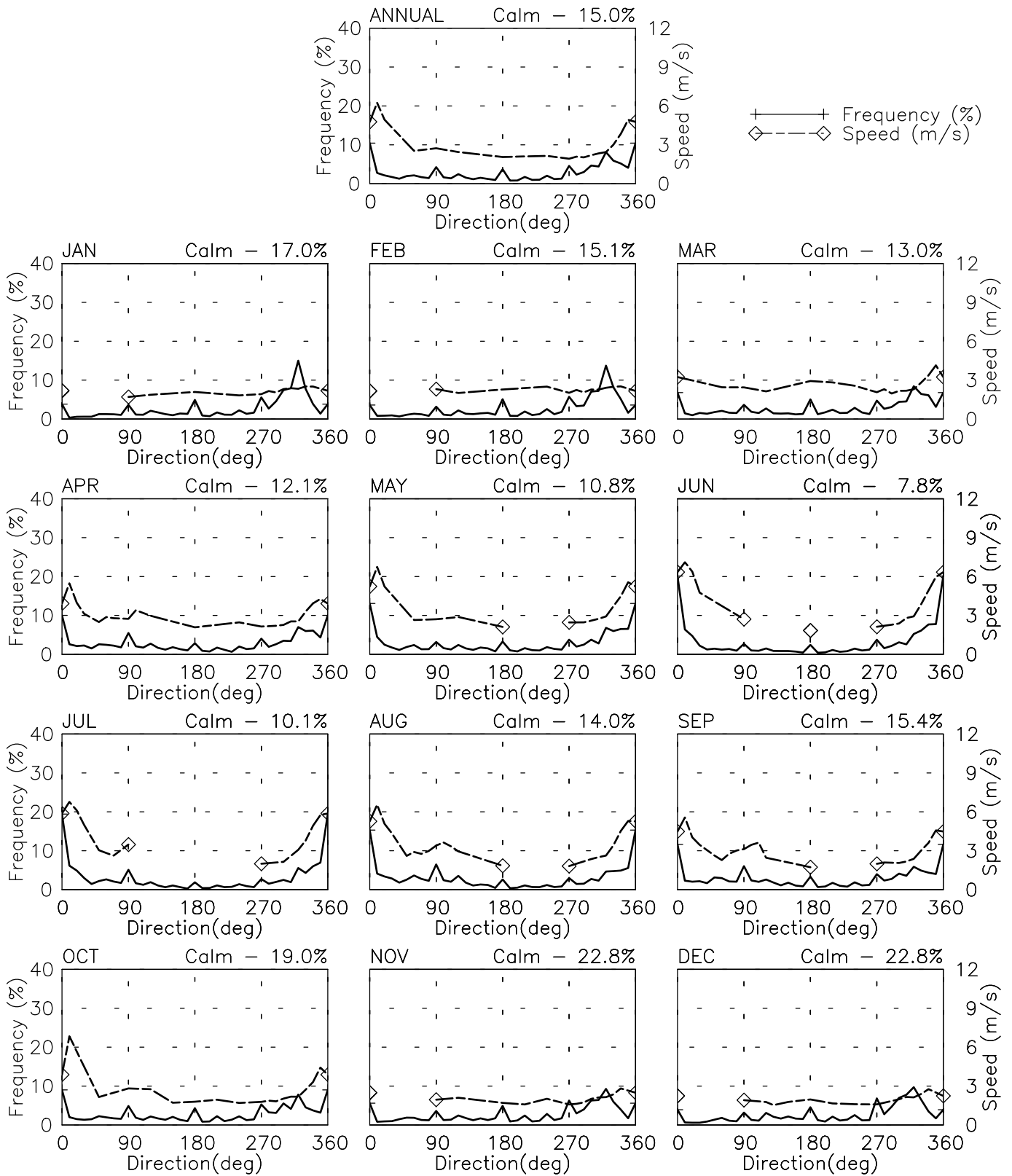


FREQUENCY AND SPEED BY DIRECTION

KABUL AIRPORT AF - 409480

34° 33' N 69° 13' E - Elev 1791m *LST=GMT +5 hours NT= +5

07/57-12/61 01/66-12/68 01/73-04/95 03/02-12/05

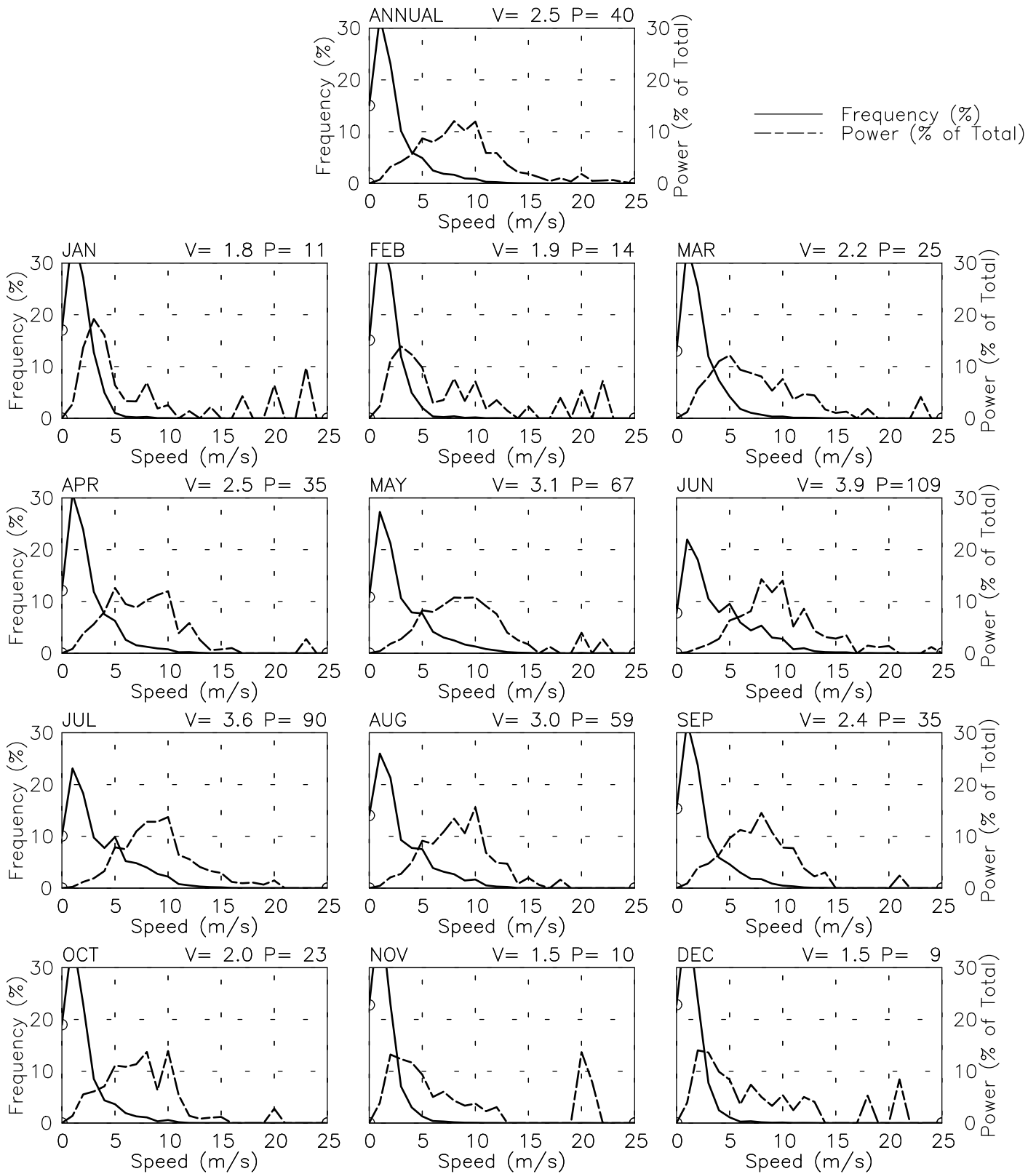


FREQUENCY OF SPEED & PERCENT OF POWER BY SPEED

KABUL AIRPORT AF - 409480

34° 33' N 69° 13' E - Elev 1791m *LST=GMT +5 hours NT= +5

07/57-12/61 01/66-12/68 01/73-04/95 03/02-12/05



PREVAILING DIRECTION & SPEED BY HOUR

KABUL AIRPORT AF - 409480

34° 33' N 69° 13' E - Elev 1791m *LST=GMT +5 hours NT= +5

07/57-12/61 01/66-12/68 01/73-04/95 03/02-12/05

